













-  Incident (Red star).
-  Moving Tailback Ahead (Red arrow).
-  Moving Tailback Both Carriageways (Red double arrow).
-  Slow Traffic Ahead (Yellow arrow).
-  Slow Traffic Both Carriageways (Yellow double arrow).
-  Information (Yellow circle).
-  Incident (Yellow star).

**Note:** *Single arrow icons indicate that the traffic event affects traffic travelling in the direction of the arrow. Double arrows indicate that both directions are affected.*

If the map is scrolled to any of the above events, further details are available and are indicated as one of the following icons.

-  Closed Road.
-  Special Warning (orange triangle).
-  Danger (red triangle).
-  Stationary Traffic.
-  Congestion.

-  Delay.
-  Diversion.
-  Contraflow.
-  Event.
-  Height Width Limit.

## USING TMC

Dynamic route guidance will calculate an alternative route to avoid a traffic event when the system receives an event warning. The system calculates a new route for all sections. However, if any way points are set, the system calculates for the next waypoint. If the event on route is serious (closed road) or if the new route is shorter than the current one and the current one was not recalculated within the last 5 minutes, then a message to confirm the new route will be displayed. This pop-up message will be displayed for 10 minutes and if the new route is not rejected, then the vehicle will use the new route.